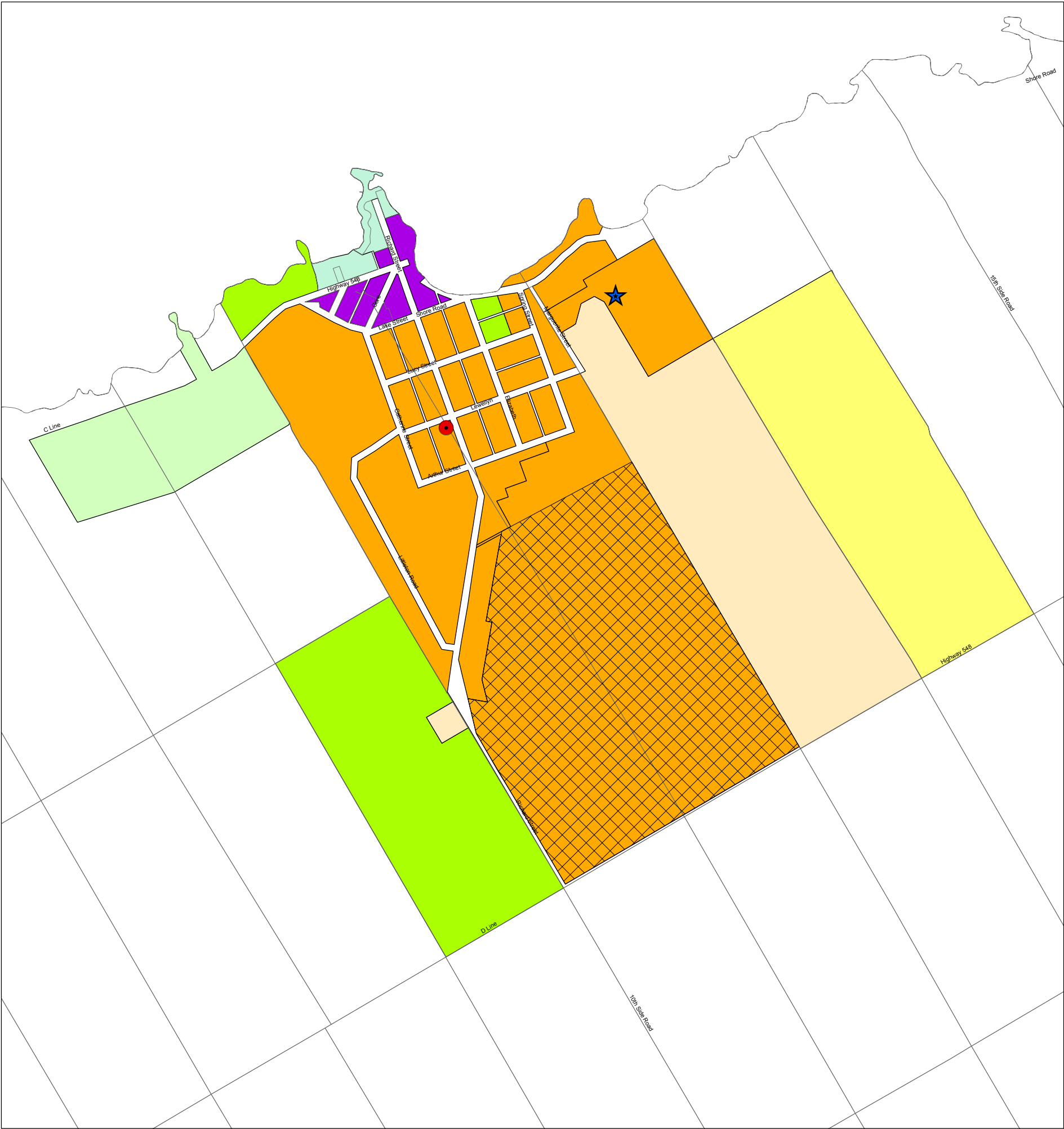














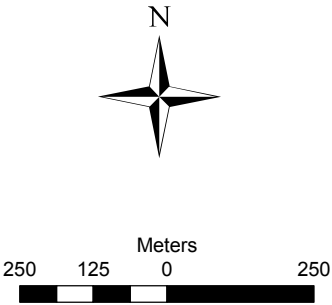
St. Joseph Island Official Plan

Schedule "A-1" - Land Use - Richards Landing



Legend
Land Use Designations

-  Townsite
-  Townsite Mixed Use Area
-  Special Policy Area
-  Major Open Space
-  Rural Highway Commercial
-  Major Recreation
-  Business Park
-  Rural
-  Downtown
-  Sewage Treatment Plant
-  Municipal Well
-  Designated Growth Area Overlay



Source: MNR NRVIS Data System,
April 2003

